



THIS BOOK
is dedicated to my grandparents,
Edwin & Agnes Bustard
—who, in their day, were quite the
WORLD TRAVELLERS.

NED BUSTARD

THE ILLUSTRATIONS
FOR THIS BOOK WERE A
COLLABORATIVE EFFORT
BETWEEN MATTHEW CLARK
AND NED BUSTARD


Veritas
Press

Copyright ©2004 Veritas Press
www.VeritasPress.com
ISBN 978-1-932168-23-5

All rights reserved. No part of this book may be reproduced without permission from Veritas Press, except by a reviewer who may quote brief passages in a review; nor may any part of this book be reproduced, stored in a retrieval system or transmitted in any form by any means, electronic, mechanical, photocopying, recording or otherwise, without prior permission from Veritas Press.


Fourth impression June 2011

Printed in State College, PA, U.S.A.



“PARDON ME, GENTLEMEN,
but could you help me? I seem to
be a bit lost.”





“Please enter, my good man!
You have come to the right place.
Knowing how to get from *Here*
to *There* is our specialty.


Allow me to introduce myself—
I am Mr. Longitude, and my wide
friend here is Mr. Latitude.”

“Thank you so much for
troubling yourselves. My name is
Elmo Tardy. I seem to be always
losing my way, and therefore I am
always late. Today, for example,
I have an appointment at...”

“Wait! Wait!” Mr. Latitude interjected. “I find it best not to begin with where you want to end up, but to first find out where you are.”

“I’m right here,” said Mr. Tardy.


“Of course you are,” said Mr. Latitude. “But if you want to get to places like New York, Paris, or Cairo, you have to know more.”




"Of course you are," said Mr. Latitude. "But if you want to get to places like New York, Paris, or Cairo, you have to know more."

“But I’m just going—”

“Indeed,” Mr. Longitude added, “your true location can only be known by where you are in relationship to other things. And the best thing for that is a map.”




“Indeed,” Mr. Longitude added, “your true location can only be known by where you are in relationship to other things. And the best thing for that is a map.”




“A nap?” asked Mr. Tardy.
“No, no, I don’t have time for that.
My appointment is—”

“No, not a nap—a *map*. Maps are useful things that have the big things around us drawn in small, simple pictures. A map can be made to show any place you want—from the things on your kitchen table to the entire world. There are maps of the bottom of the ocean and the stars of the night sky.”



“I once tried to make a map that drew everything the same size that it was, but I couldn’t carry it around,” mumbled Mr. Latitude. “That’s when I learned that maps aren’t the same size as the places they picture. Big places are drawn small. The difference between the big, real place and its size on a map is called *scale*.”

“What do maps look like?” Mr. Tardy asked.



Poor Mr. Tardy is perpetually lost. But one day he providentially stumbles into the office of Mr. Meridian Longitude and Mr. Azimuth Latitude. These two cheery fellows teach Tardy about maps, the points of a compass, geographic formations and more. Students will laugh as Mr. Tardy learns all he needs to know to get from Here to There.